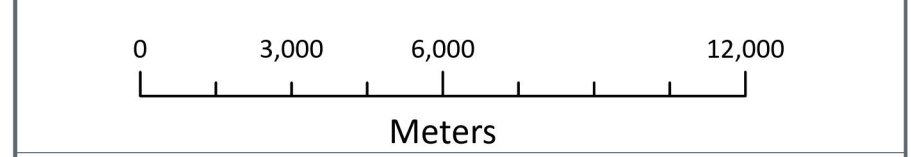


LEGEND
 Order Limits



Data Source:
 Contains UKHO Law of the Sea data © Crown copyright and database right
 Ordnance Survey data. All rights reserved. License number 0100031673.
 OceanWise, Esri, Garmin, NaturalView

PROJECT TITLE:
 FIVE ESTUARIES OFFSHORE WINDFARM

DRAWING TITLE:
 2.1
 Location Plan - Onshore

VER	DATE	REMARKS	Drawn	Checked
A	14/03/2024	For Issue	JB	JE

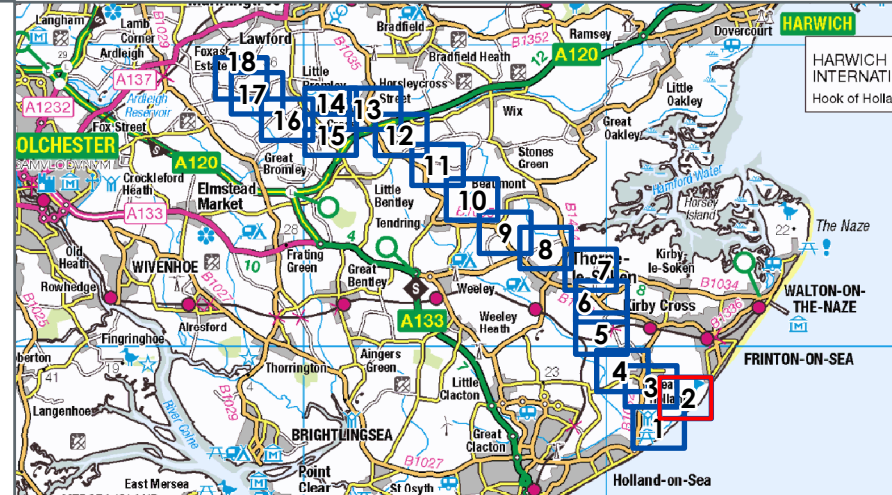
DRAWING NUMBER: 005023868-01

APFP Regulation: 5(2)(a)
 Sheet No: Key Plan of 20

SCALE: 1:150,000 PLOT SIZE: A1 DATUM: OSGB 1936 PROJECTION: BNG

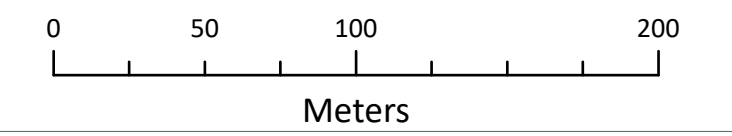


Key Plan



LEGEND

Order Limits



Data Source:
 Contains UKHO Law of the Sea data © Crown copyright and database right
 Ordnance Survey data. All rights reserved. License number 0100031673.
 Esri, Garmin, NaturalVue

PROJECT TITLE:
FIVE ESTUARIES OFFSHORE WINDFARM

DRAWING TITLE:
**2.1
 Location Plan - Onshore**

VER	DATE	REMARKS	Drawn	Checked
A	14/03/2024	For Issue	JB	JE

DRAWING NUMBER: **005023868-01**

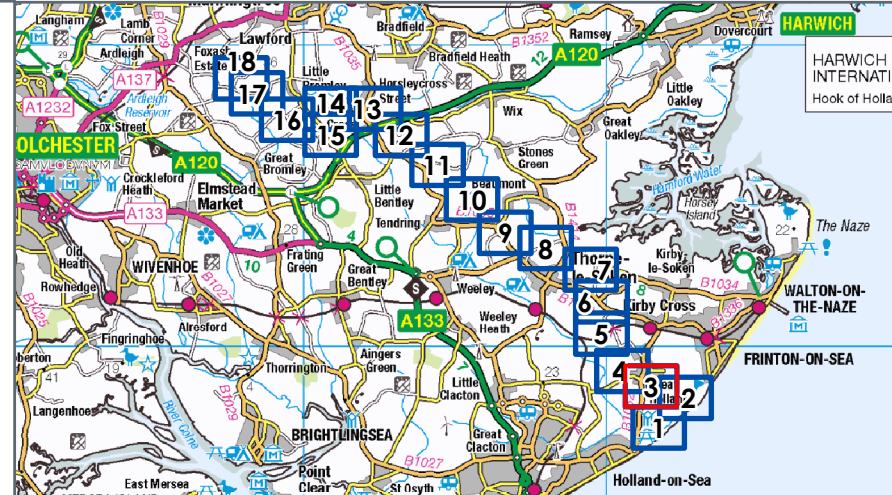
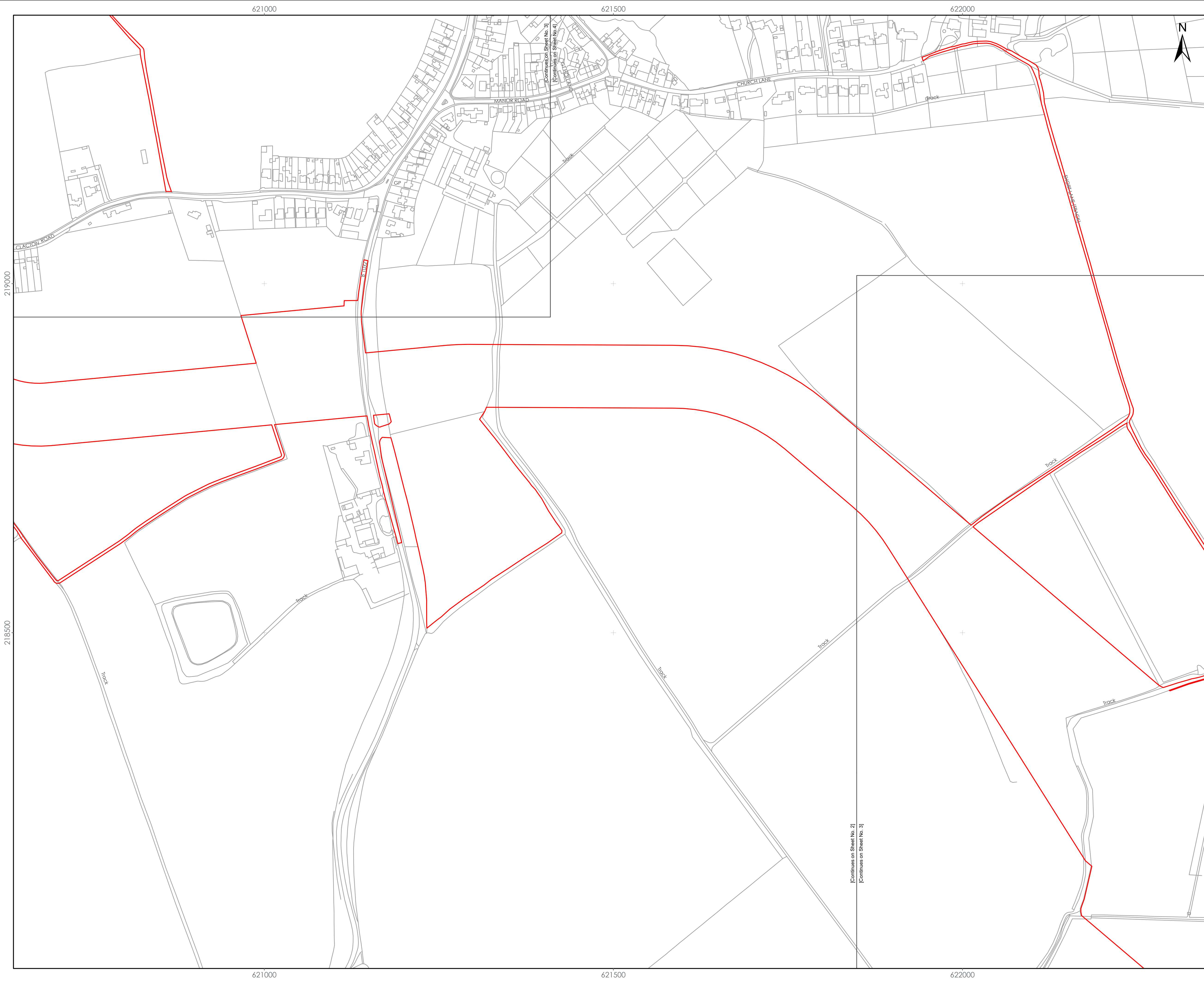
APFP Regulation: 5(2)(a)
 Sheet No: 2 of 20

SCALE: 1:2,500 | PLOT SIZE: A1 | DATUM: OSGB 1936 | PROJECTION: BNG



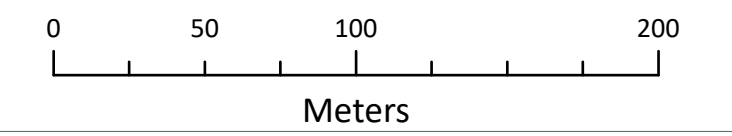
[Continues on Sheet No. 2]
 [Continues on Sheet No. 3]

[Continues on Sheet No. 1]
 [Continues on Sheet No. 2]



LEGEND

Order Limits



Data Source:
 Contains UKHO Law of the Sea data © Crown copyright and database right
 Ordnance Survey data. All rights reserved. License number 0100031673.
 Esri, Garmin, NaturalVue

PROJECT TITLE:
FIVE ESTUARIES OFFSHORE WINDFARM

DRAWING TITLE:
**2.1
 Location Plan - Onshore**

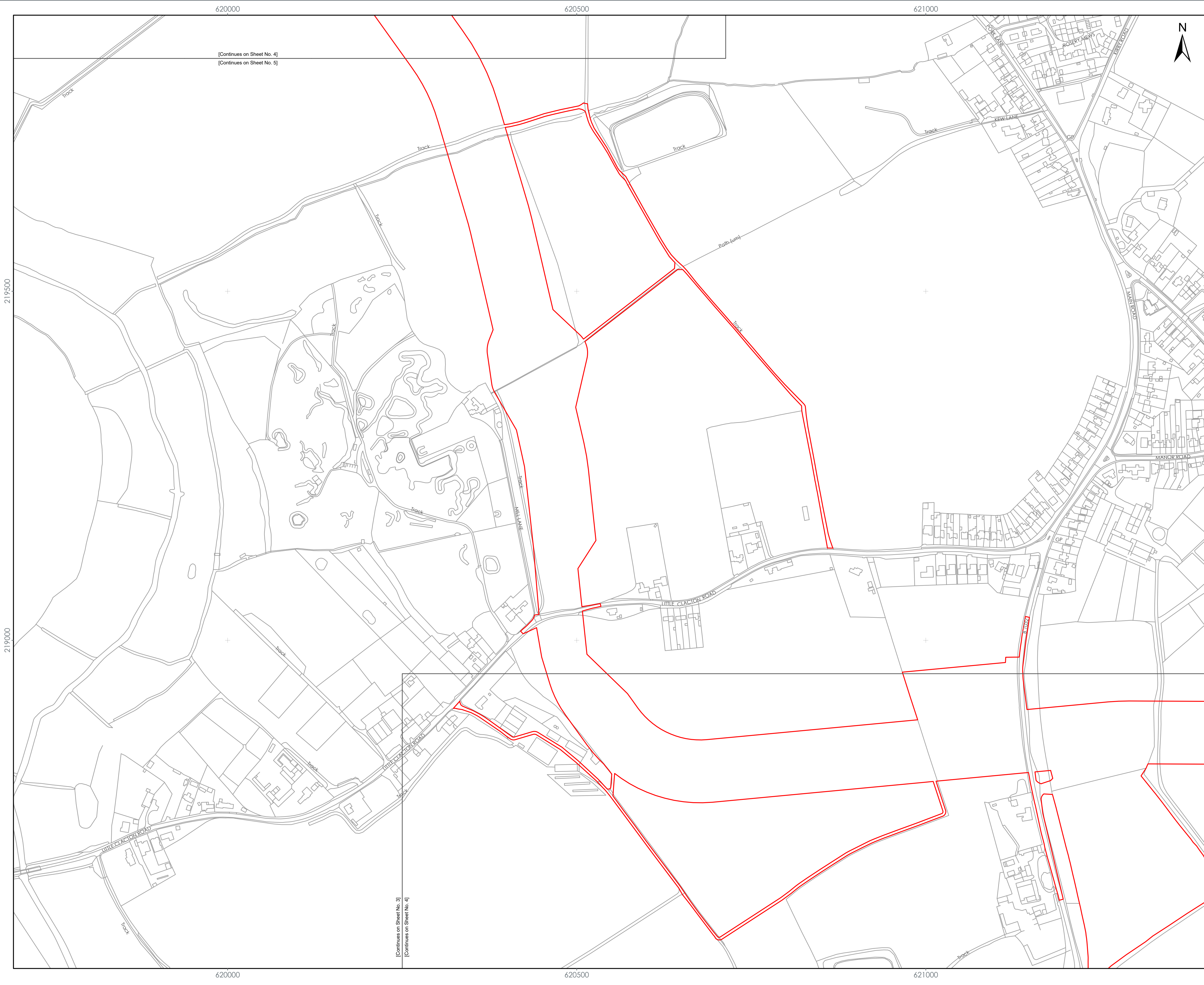
VER	DATE	REMARKS	Drawn	Checked
A	14/03/2024	For Issue	JB	JE

DRAWING NUMBER: **005023868-01**
 APFP Regulation: 5(2)(a)
 Sheet No: 3 of 20

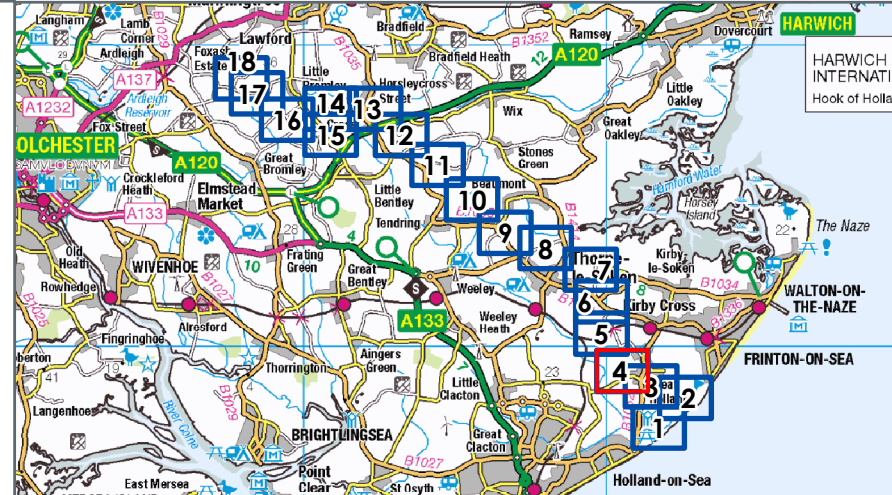
SCALE: 1:2,500	PLOT SIZE: A1	DATUM: OSGB 1936	PROJECTION: BNG
----------------	---------------	------------------	-----------------



[Continues on Sheet No. 2]
 [Continues on Sheet No. 3]

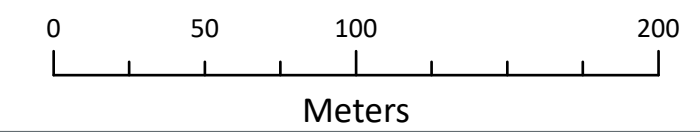


[Continues on Sheet No. 4]
[Continues on Sheet No. 5]



LEGEND

Order Limits



Data Source:
Contains UKHO Law of the Sea data © Crown copyright and database right
Ordnance Survey data. All rights reserved. License number 0100031673.
Esr. Garmin, NaturalVue

PROJECT TITLE:
FIVE ESTUARIES OFFSHORE WINDFARM

DRAWING TITLE:
**2.1
Location Plan - Onshore**

VER	DATE	REMARKS	Drawn	Checked
A	14/03/2024	For Issue	JB	JE

DRAWING NUMBER: **005023868-01**
APFP Regulation: 5(2)(a)
Sheet No: 4 of 20

SCALE: 1:2,500 | PLOT SIZE: A1 | DATUM: OSGB 1936 | PROJECTION: BNG



219500

219000

219500

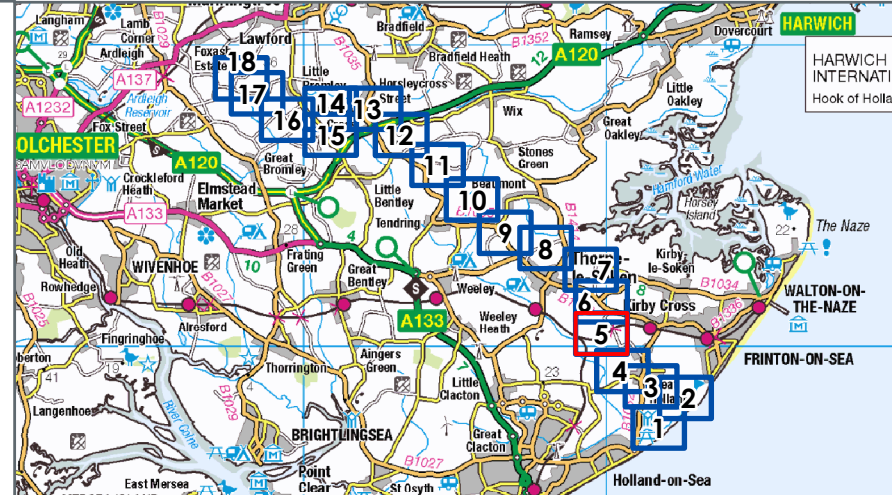
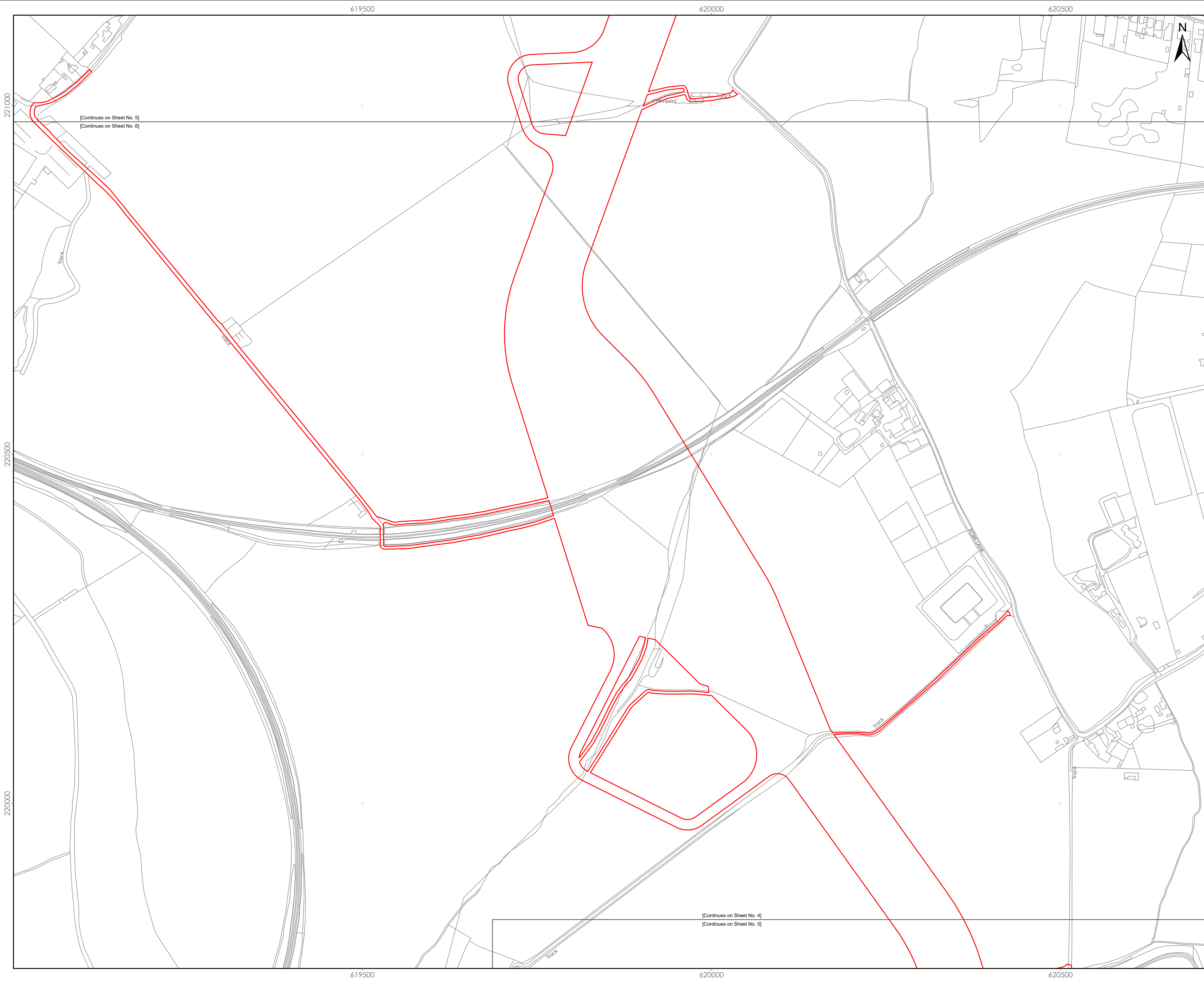
219000

620000

620500

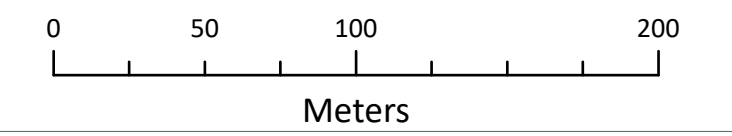
621000

[Continues on Sheet No. 3]
[Continues on Sheet No. 4]



LEGEND

Order Limits



Data Source:
 Contains UKHO Law of the Sea data © Crown copyright and database right
 Ordnance Survey data. All rights reserved. License number 0100031673.
 Esri, Garmin, NaturalVue

PROJECT TITLE:
FIVE ESTUARIES OFFSHORE WINDFARM

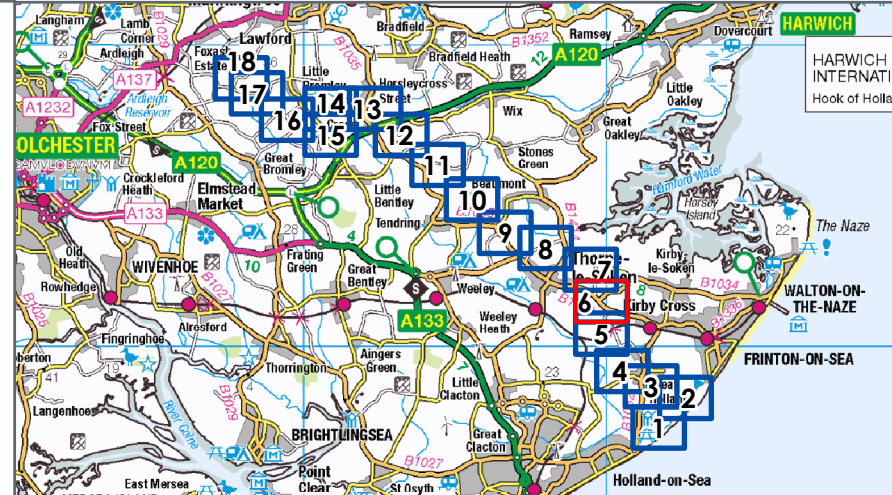
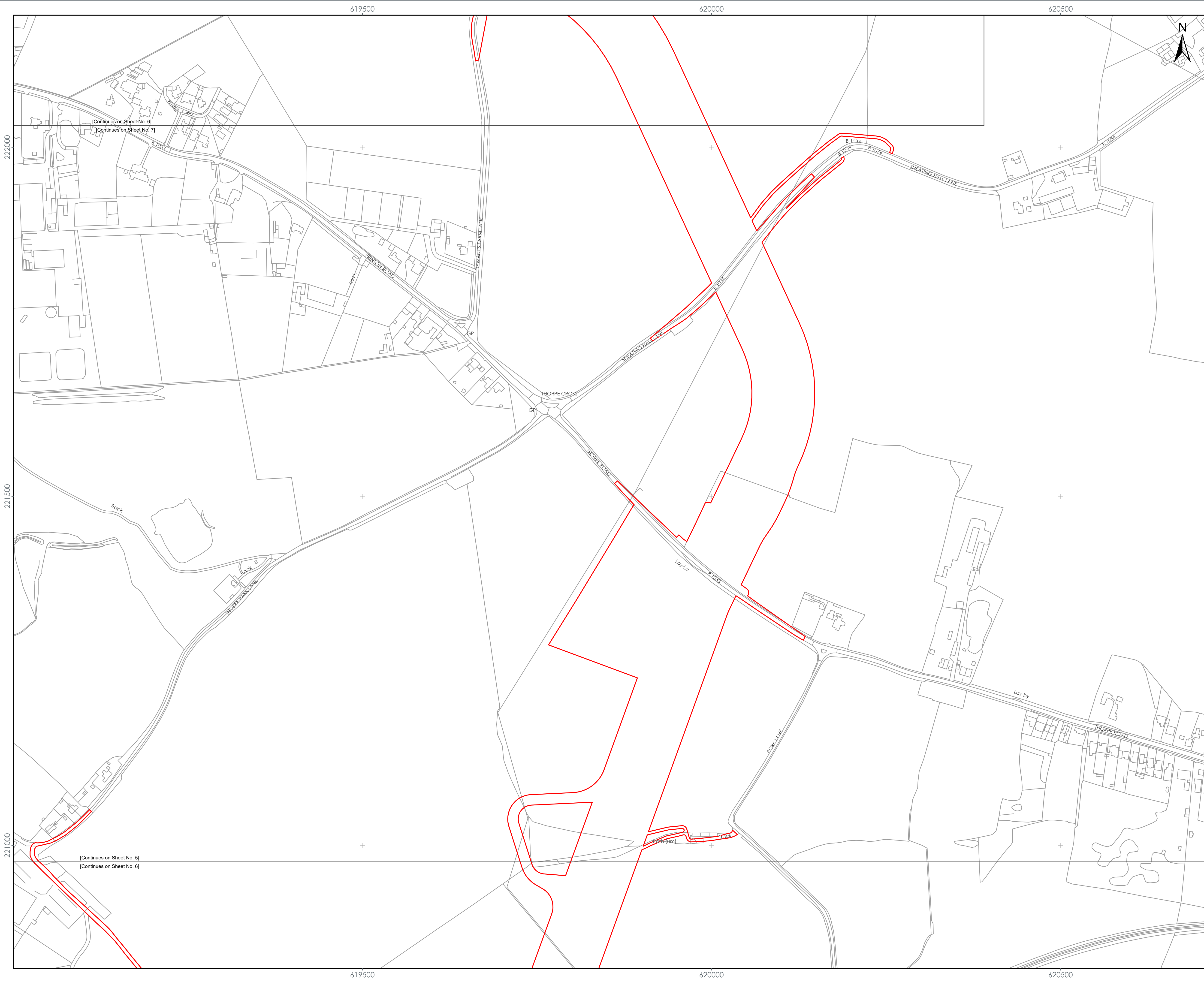
DRAWING TITLE:
**2.1
 Location Plan - Onshore**

VER	DATE	REMARKS	Drawn	Checked
A	14/03/2024	For Issue	JB	JE

DRAWING NUMBER: **005023868-01**
 APFP Regulation: 5(2)(a)
 Sheet No: 5 of 20

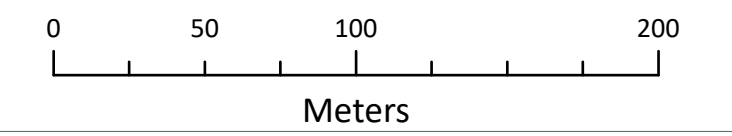
SCALE: 1:2,500 | PLOT SIZE: A1 | DATUM: OSGB 1936 | PROJECTION: BNG





LEGEND

Order Limits



Data Source:
 Contains UKHO Law of the Sea data © Crown copyright and database right
 Ordnance Survey data. All rights reserved. License number 0100031673.
 Esri, Garmin, NaturalVue

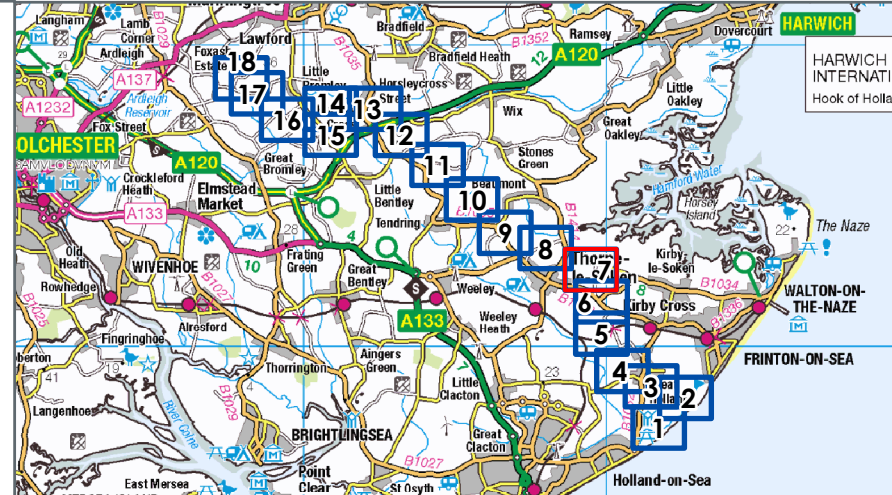
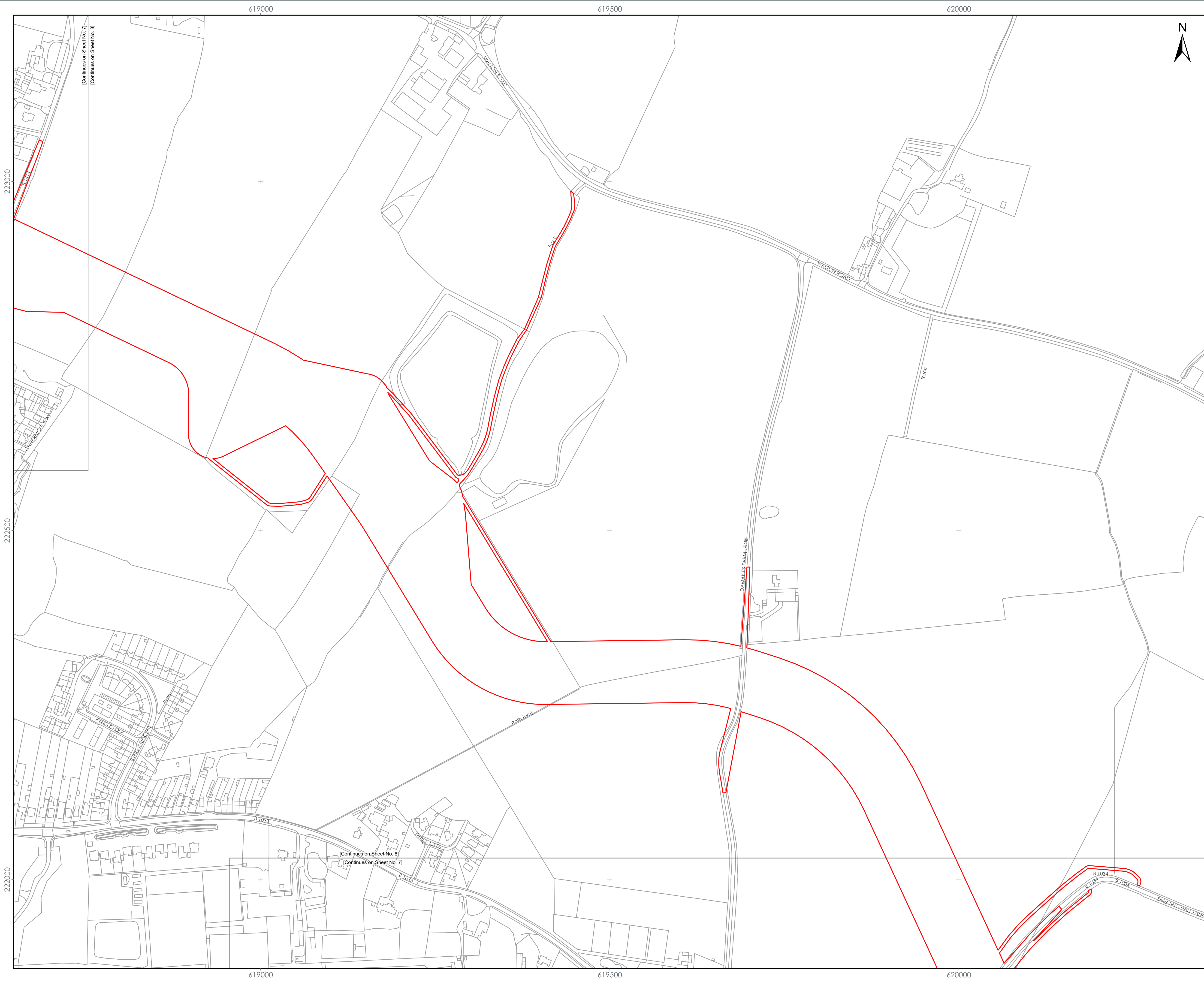
PROJECT TITLE:
FIVE ESTUARIES OFFSHORE WINDFARM

DRAWING TITLE:
**2.1
 Location Plan - Onshore**

VER	DATE	REMARKS	Drawn	Checked
A	14/03/2024	For Issue	JB	JE

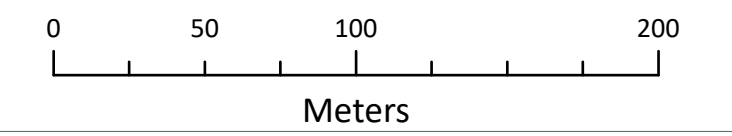
DRAWING NUMBER: **005023868-01**
 APFP Regulation: 5(2)(a)
 Sheet No: 6 of 20
 SCALE: 1:2,500 PLOT SIZE: A1 DATUM: OSGB 1936 PROJECTION: BNG





LEGEND

Order Limits



Data Source:
 Contains UKHO Law of the Sea data © Crown copyright and database right
 Ordnance Survey data. All rights reserved. License number 0100031673.
 Esri, Garmin, NaturalVue

PROJECT TITLE:
FIVE ESTUARIES OFFSHORE WINDFARM

DRAWING TITLE:
**2.1
 Location Plan - Onshore**

VER	DATE	REMARKS	Drawn	Checked
A	14/03/2024	For Issue	JB	JE

DRAWING NUMBER: **005023868-01**
 APFP Regulation: 5(2)(a)
 Sheet No: 7 of 20

SCALE: 1:2,500 PLOT SIZE: A1 DATUM: OSGB 1936 PROJECTION: BNG



[Continues on Sheet No. 7]
 [Continues on Sheet No. 8]

223000

222500

222000

223000

222500

222000

619000

619500

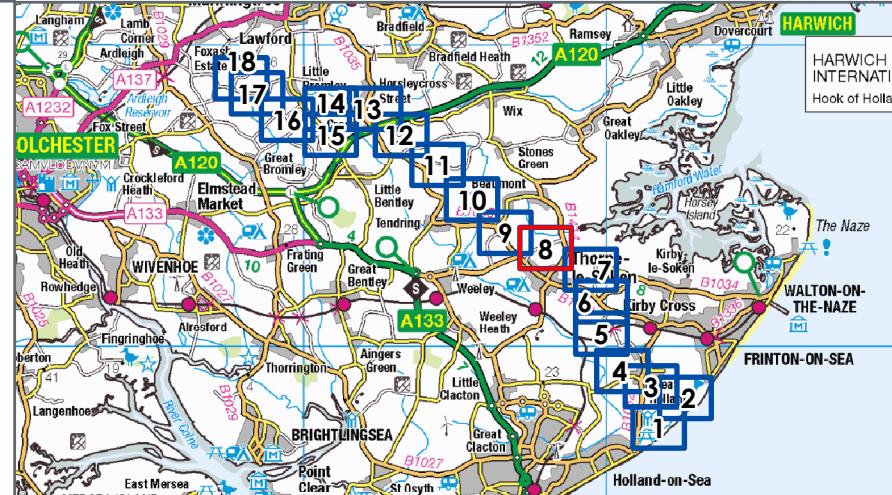
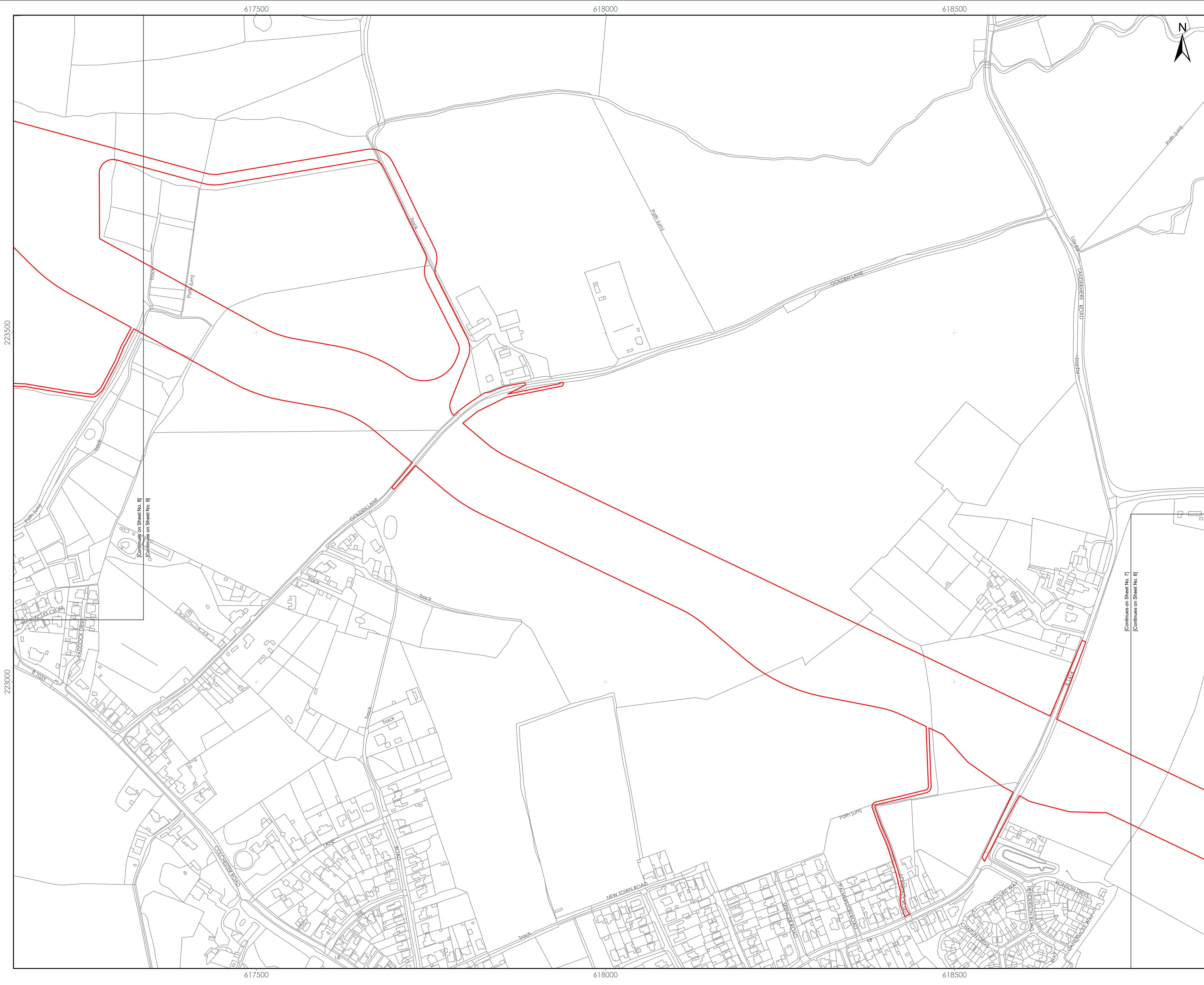
620000

619000

619500

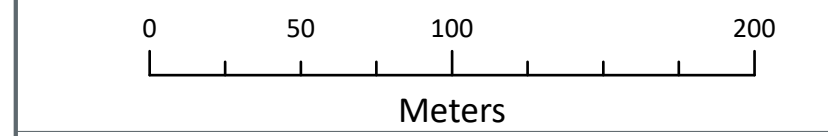
620000

[Continues on Sheet No. 6]
 [Continues on Sheet No. 7]



LEGEND

Order Limits



Data Source:
 Contains UKHO Law of the Sea data © Crown copyright and database right
 Ordnance Survey data. All rights reserved. License number 0100031673.
 Esri, Garmin, NaturalVue

PROJECT TITLE:
FIVE ESTUARIES OFFSHORE WINDFARM

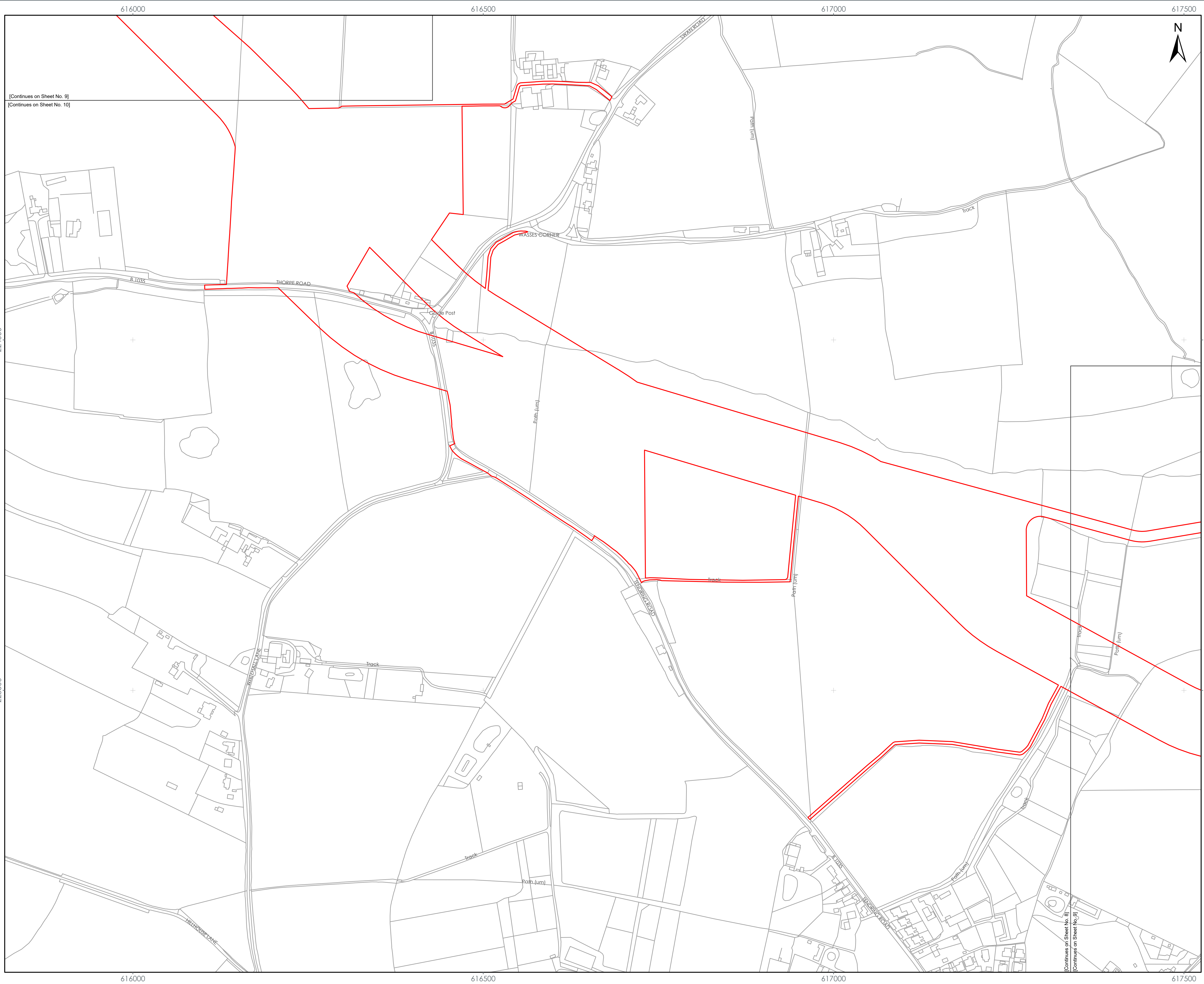
DRAWING TITLE:
**2.1
 Location Plan - Onshore**

VER	DATE	REMARKS	Drawn	Checked
A	14/03/2024	For Issue	JB	JE

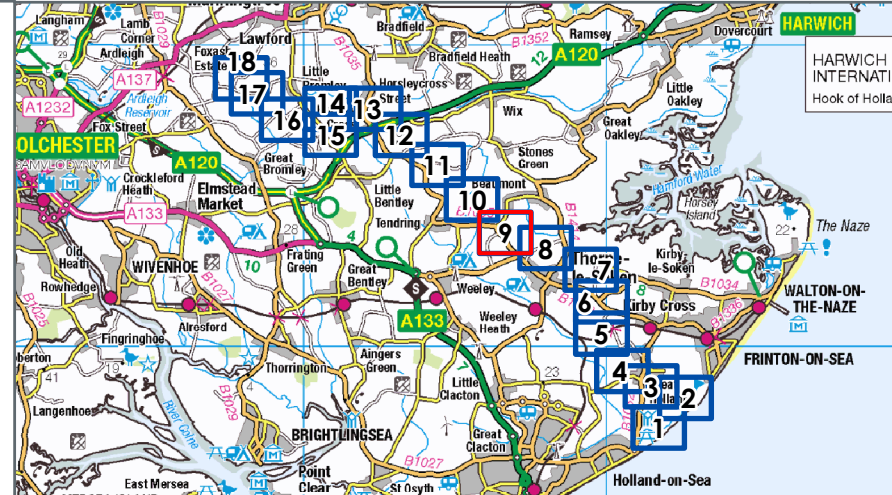
DRAWING NUMBER: **005023868-01**
 APFP Regulation: 5(2)(a)
 Sheet No: 8 of 20

SCALE: 1:2,500 PLOT SIZE: A1 DATUM: OSGB 1936 PROJECTION: BNG

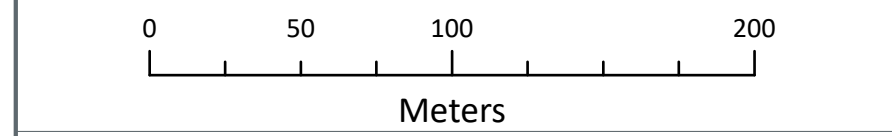




(Continues on Sheet No. 9)
(Continues on Sheet No. 10)



LEGEND
 Order Limits



Data Source:
 Contains UKHO Law of the Sea data © Crown copyright and database right
 Ordnance Survey data. All rights reserved. License number 0100031673.
 Esri, Garmin, NaturalVue

PROJECT TITLE:
 FIVE ESTUARIES OFFSHORE WINDFARM

DRAWING TITLE:
 2.1
 Location Plan - Onshore

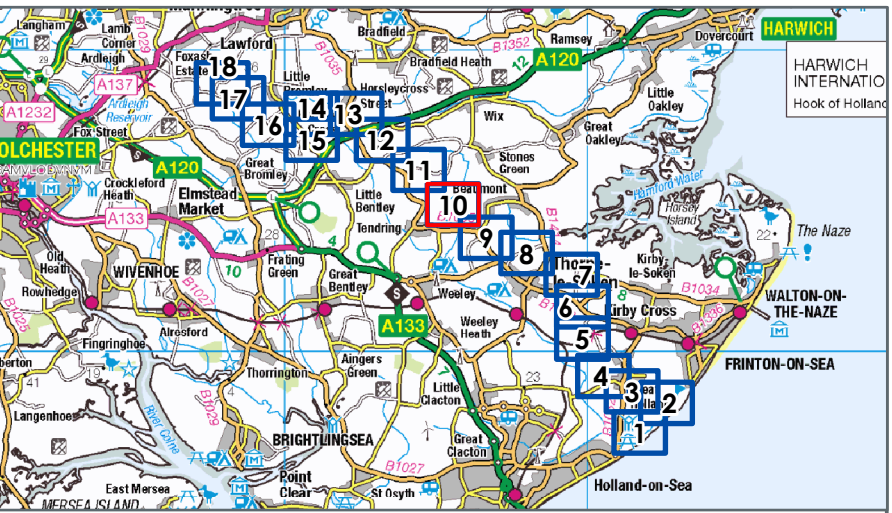
VER	DATE	REMARKS	Drawn	Checked
A	14/03/2024	For Issue	JB	JE

DRAWING NUMBER: 005023868-01
 APFP Regulation: 5(2)(a)

Sheet No: 9 of 20
 SCALE: 1:2,500 PLOT SIZE: A1 DATUM: OSGB 1936 PROJECTION: BNG

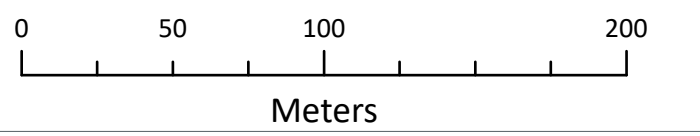


(Continues on Sheet No. 8)
 (Continues on Sheet No. 9)



LEGEND

Order Limits



Data Source:
Contains UKHO Law of the Sea data © Crown copyright and database right
Ordnance Survey data. All rights reserved. License number 0100031673.
Esri, Garmin, NaturalVue

PROJECT TITLE:
FIVE ESTUARIES OFFSHORE WINDFARM

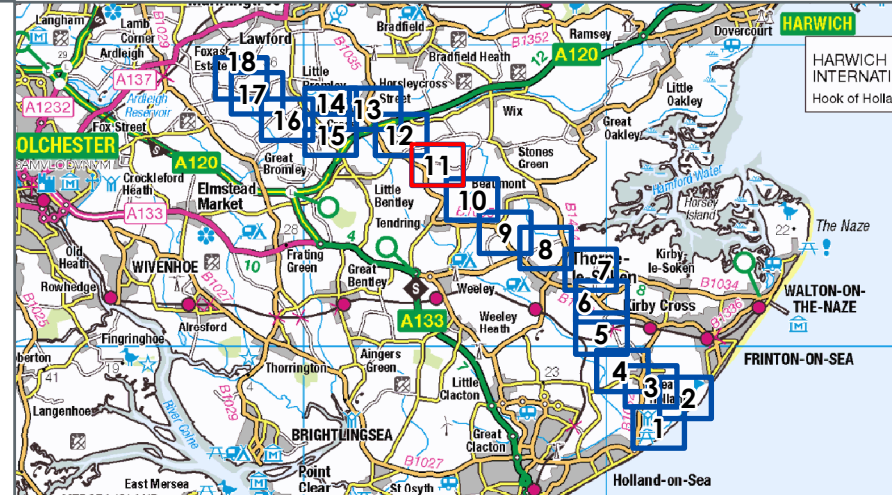
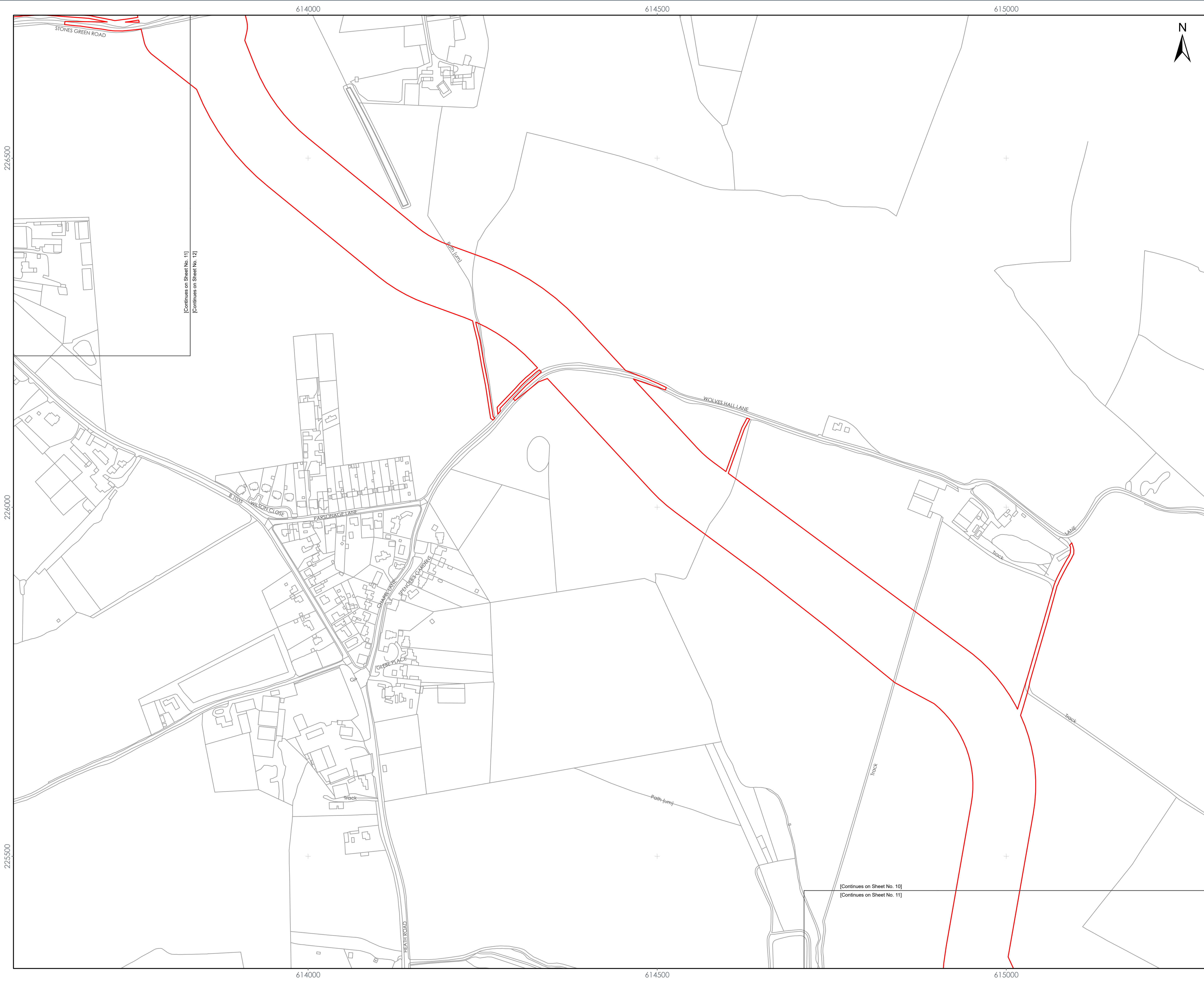
DRAWING TITLE:
2.1
Location Plan - Onshore

VER	DATE	REMARKS	Drawn	Checked
A	14/03/2024	For Issue	JB	JE

DRAWING NUMBER: 005023868-01
APFP Regulation: 5(2)(a)
Sheet No: 10 of 20

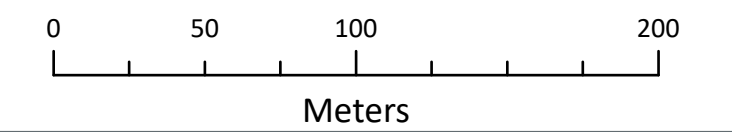
SCALE: 1:2,500 PLOT SIZE: A1 DATUM: OSGB 1936 PROJECTION: BNG





LEGEND

Order Limits



Data Source:
 Contains UKHO Law of the Sea data © Crown copyright and database right
 Ordnance Survey data. All rights reserved. License number 0100031673.
 Esri, Garmin, NaturalVue

PROJECT TITLE:
 FIVE ESTUARIES OFFSHORE WINDFARM

DRAWING TITLE:
 2.1
 Location Plan - Onshore

VER	DATE	REMARKS	Drawn	Checked
A	14/03/2024	For Issue	JB	JE

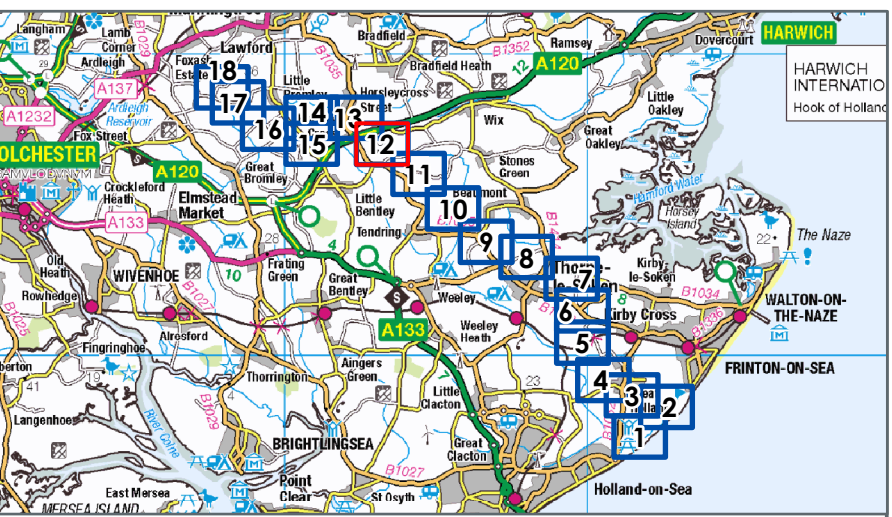
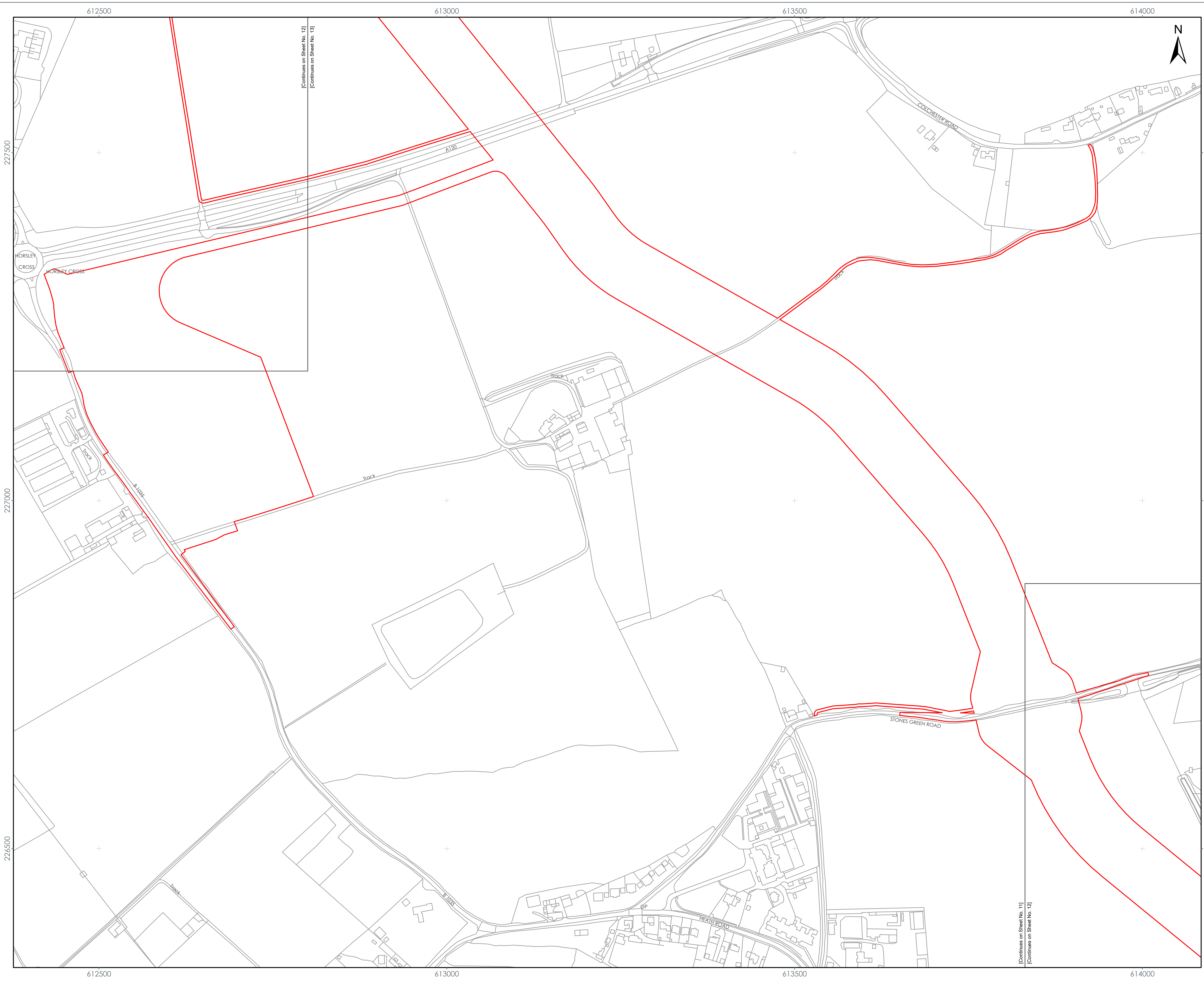
DRAWING NUMBER: 005023868-01
 APFP Regulation: 5(2)(a)
 Sheet No: 11 of 20

SCALE: 1:2,500 PLOT SIZE: A1 DATUM: OSGB 1936 PROJECTION: BNG



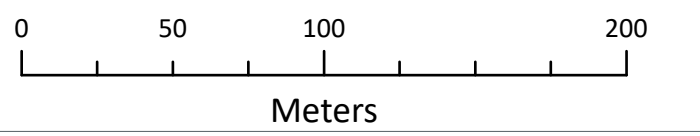
[Continues on Sheet No. 11]
 [Continues on Sheet No. 12]

[Continues on Sheet No. 10]
 [Continues on Sheet No. 11]



LEGEND

Order Limits



Data Source:
 Contains UKHO Law of the Sea data © Crown copyright and database right
 Ordnance Survey data. All rights reserved. License number 0100031673.
 Esri, Garmin, NaturalVue

PROJECT TITLE:
FIVE ESTUARIES OFFSHORE WINDFARM

DRAWING TITLE:
**2.1
 Location Plan - Onshore**

VER	DATE	REMARKS	Drawn	Checked
A	14/03/2024	For Issue	JB	JE

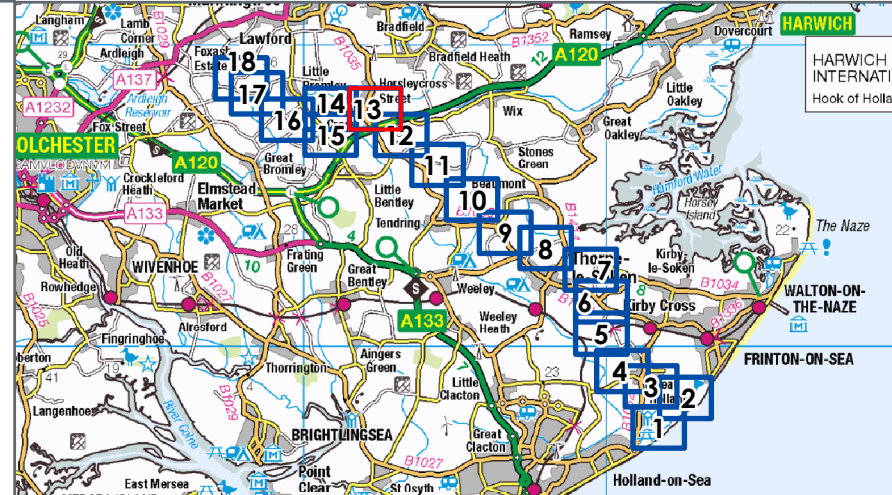
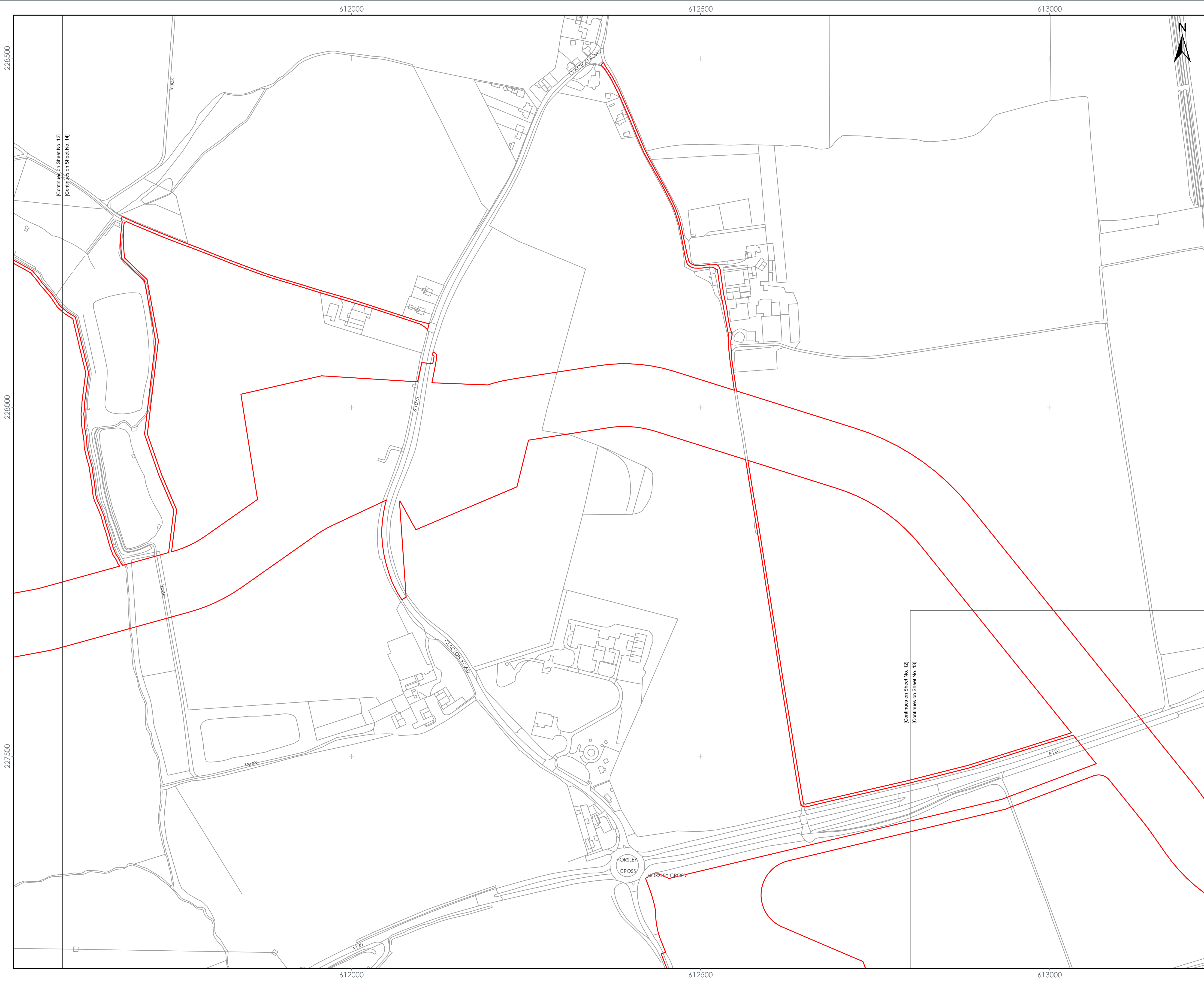
DRAWING NUMBER: **005023868-01**
 APFP Regulation: 5(2)(a)
 Sheet No: 12 of 20

SCALE: 1:2,500 PLOT SIZE: A1 DATUM: OSGB 1936 PROJECTION: BNG



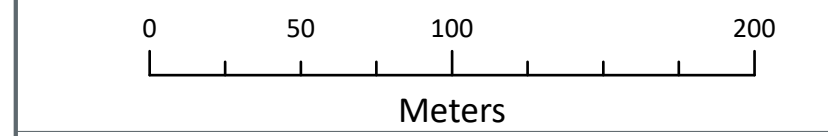
[Continues on Sheet No. 12]
 [Continues on Sheet No. 13]

[Continues on Sheet No. 11]
 [Continues on Sheet No. 12]



LEGEND

Order Limits



Data Source:
Contains UKHO Low of the Sea data © Crown copyright and database right
Ordnance Survey data. All rights reserved. License number 0100031673.
Esr. Garmin, NaturalVue

PROJECT TITLE:
FIVE ESTUARIES OFFSHORE WINDFARM

DRAWING TITLE:
**2.1
Location Plan - Onshore**

VER	DATE	REMARKS	Drawn	Checked
A	14/03/2024	For Issue	JB	JE

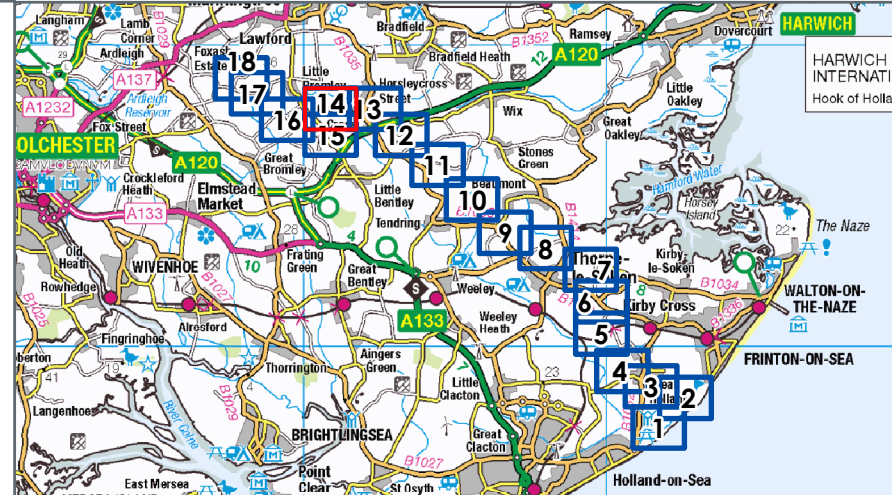
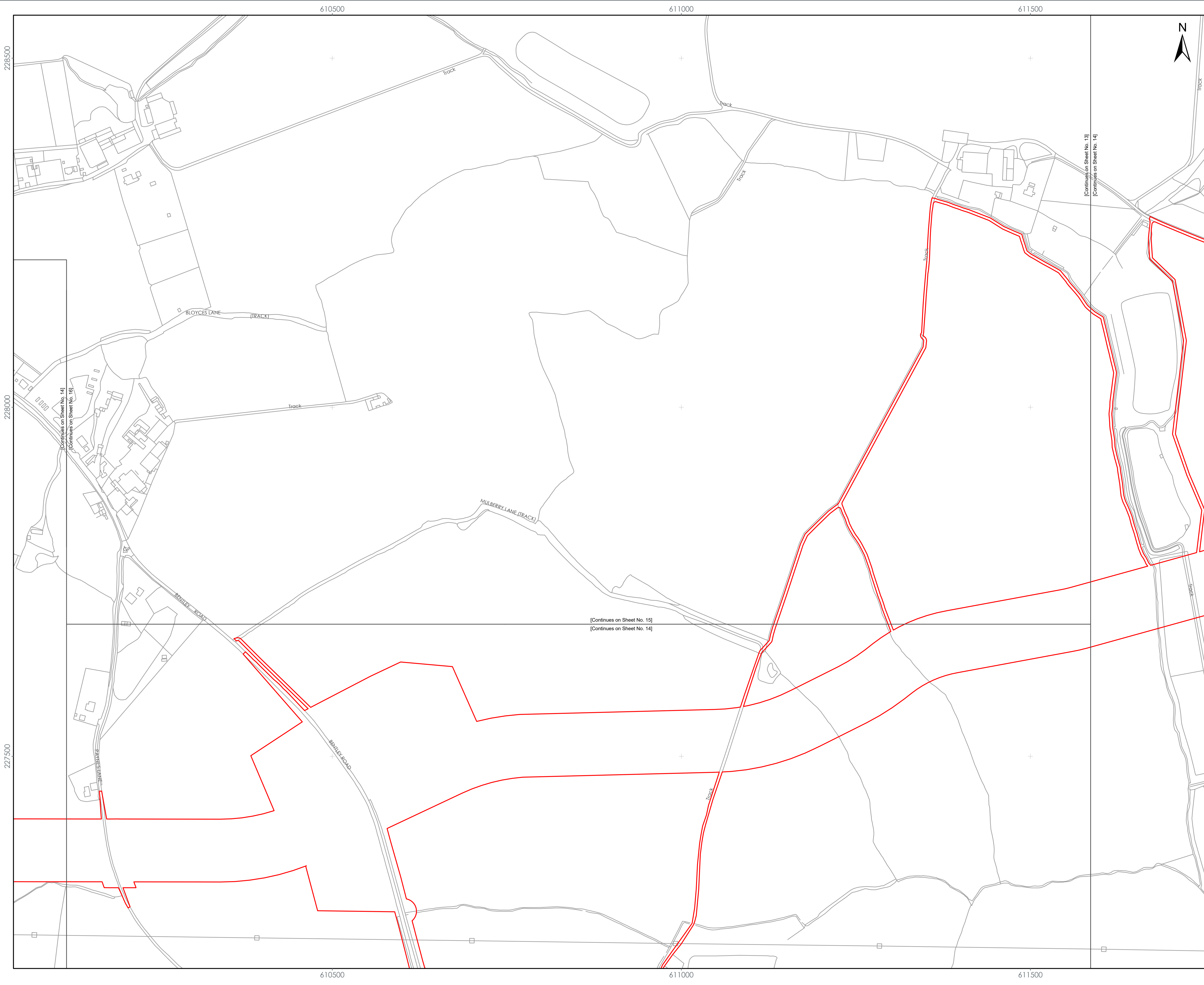
DRAWING NUMBER: **005023868-01**
APFP Regulation: 5(2)(a)
Sheet No: 13 of 20

SCALE: 1:2,500 | PLOT SIZE: A1 | DATUM: OSGB 1936 | PROJECTION: BNG



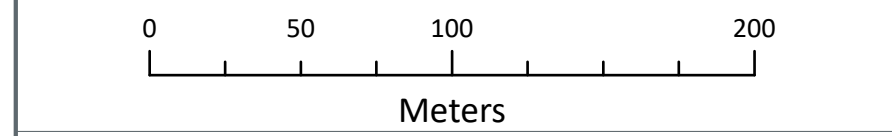
[Continues on Sheet No. 13]
[Continues on Sheet No. 14]

[Continues on Sheet No. 12]
[Continues on Sheet No. 13]



LEGEND

Order Limits



Data Source:
 Contains UKHO Law of the Sea data © Crown copyright and database right
 Ordnance Survey data. All rights reserved. License number 0100031673.
 Esri, Garmin, NaturalVue

PROJECT TITLE:
FIVE ESTUARIES OFFSHORE WINDFARM

DRAWING TITLE:
**2.1
 Location Plan - Onshore**

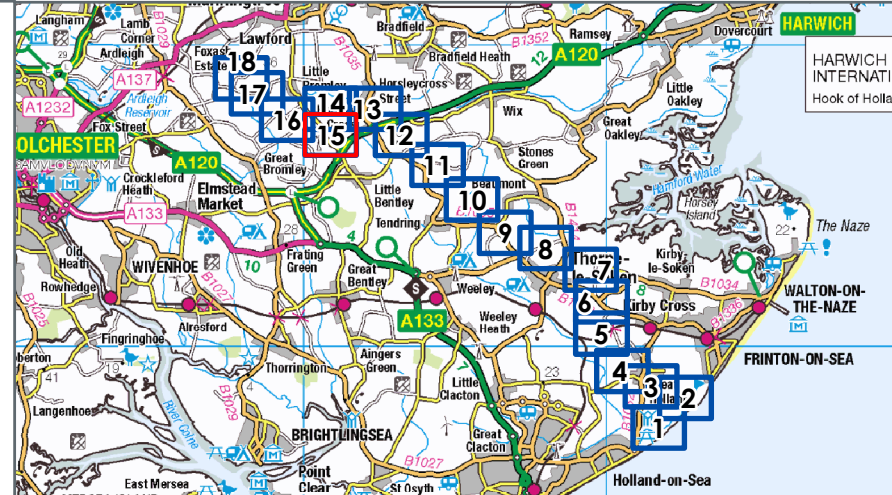
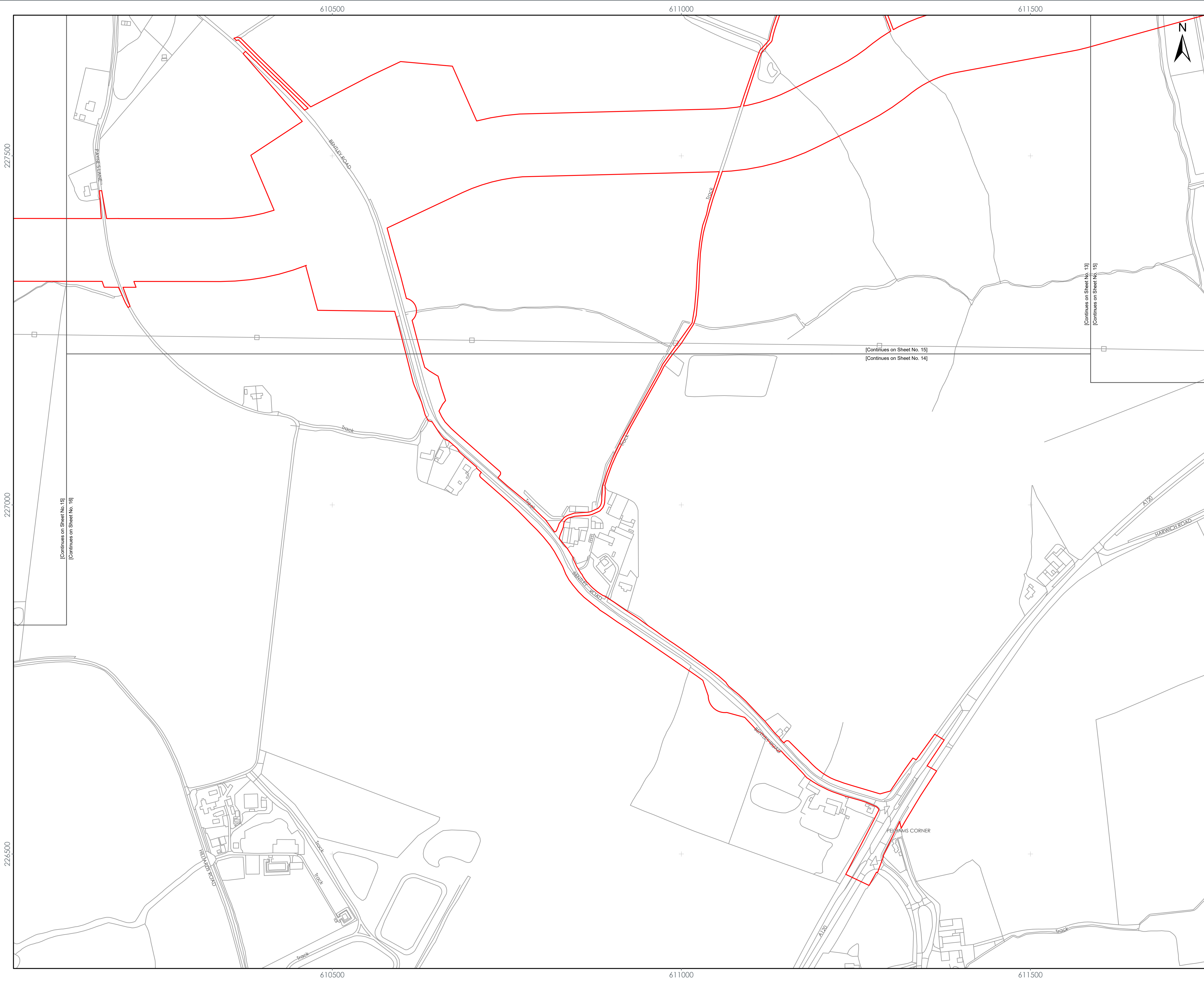
VER	DATE	REMARKS	Drawn	Checked
A	14/03/2024	For Issue	JB	JE

DRAWING NUMBER: **005023868-01**

APFP Regulation: 5(2)(a)
 Sheet No: 14 of 20

SCALE: 1:2,500 | PLOT SIZE: A1 | DATUM: OSGB 1936 | PROJECTION: BNG





LEGEND

Order Limits



Data Source:
 Contains UKHO Law of the Sea data © Crown copyright and database right
 Ordnance Survey data. All rights reserved. License number 0100031673.
 Esri, Garmin, NaturalVue

PROJECT TITLE:
 FIVE ESTUARIES OFFSHORE WINDFARM

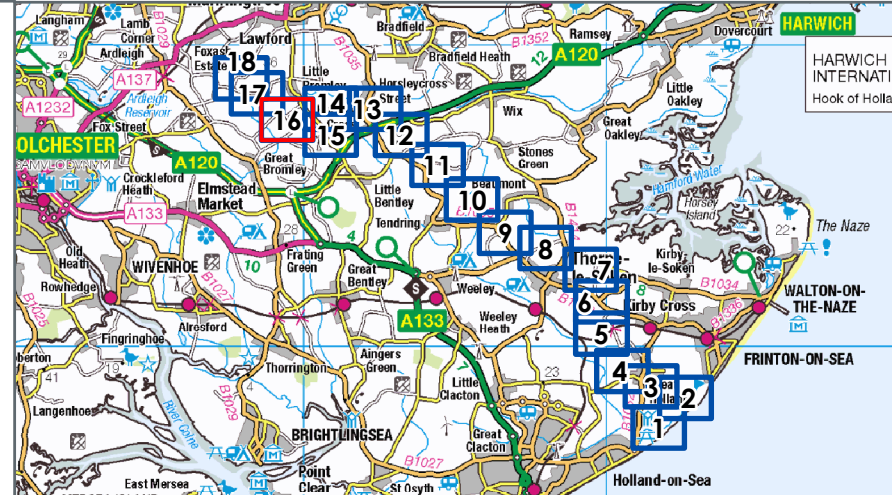
DRAWING TITLE:
 2.1
 Location Plan - Onshore

VER	DATE	REMARKS	Drawn	Checked
A	14/03/2024	For Issue	JB	JE

DRAWING NUMBER: 005023868-01
 APFP Regulation: 5(2)(a)
 Sheet No: 15 of 20

SCALE: 1:2,500 PLOT SIZE: A1 DATUM: OSGB 1936 PROJECTION: BNG





LEGEND
 Order Limits



Data Source:
 Contains UKHO Law of the Sea data © Crown copyright and database right
 Ordnance Survey data. All rights reserved. License number 0100031673.
 Esri, Garmin, NaturalVue

PROJECT TITLE:
FIVE ESTUARIES OFFSHORE WINDFARM

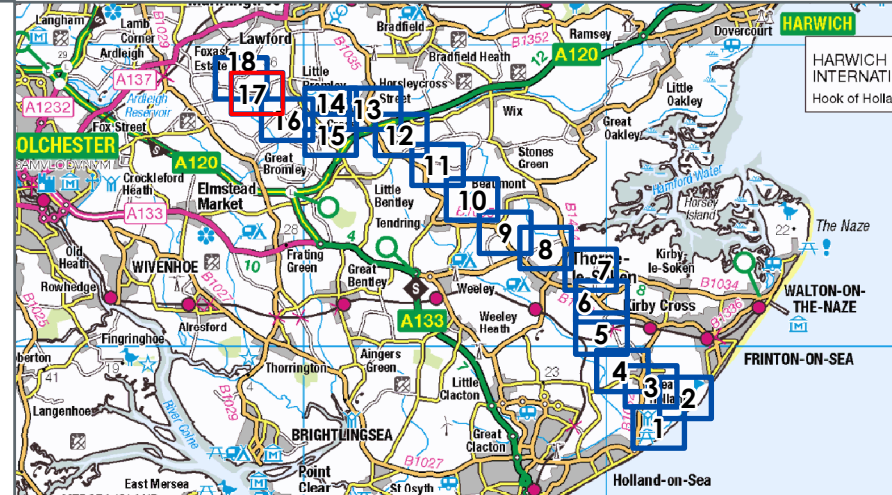
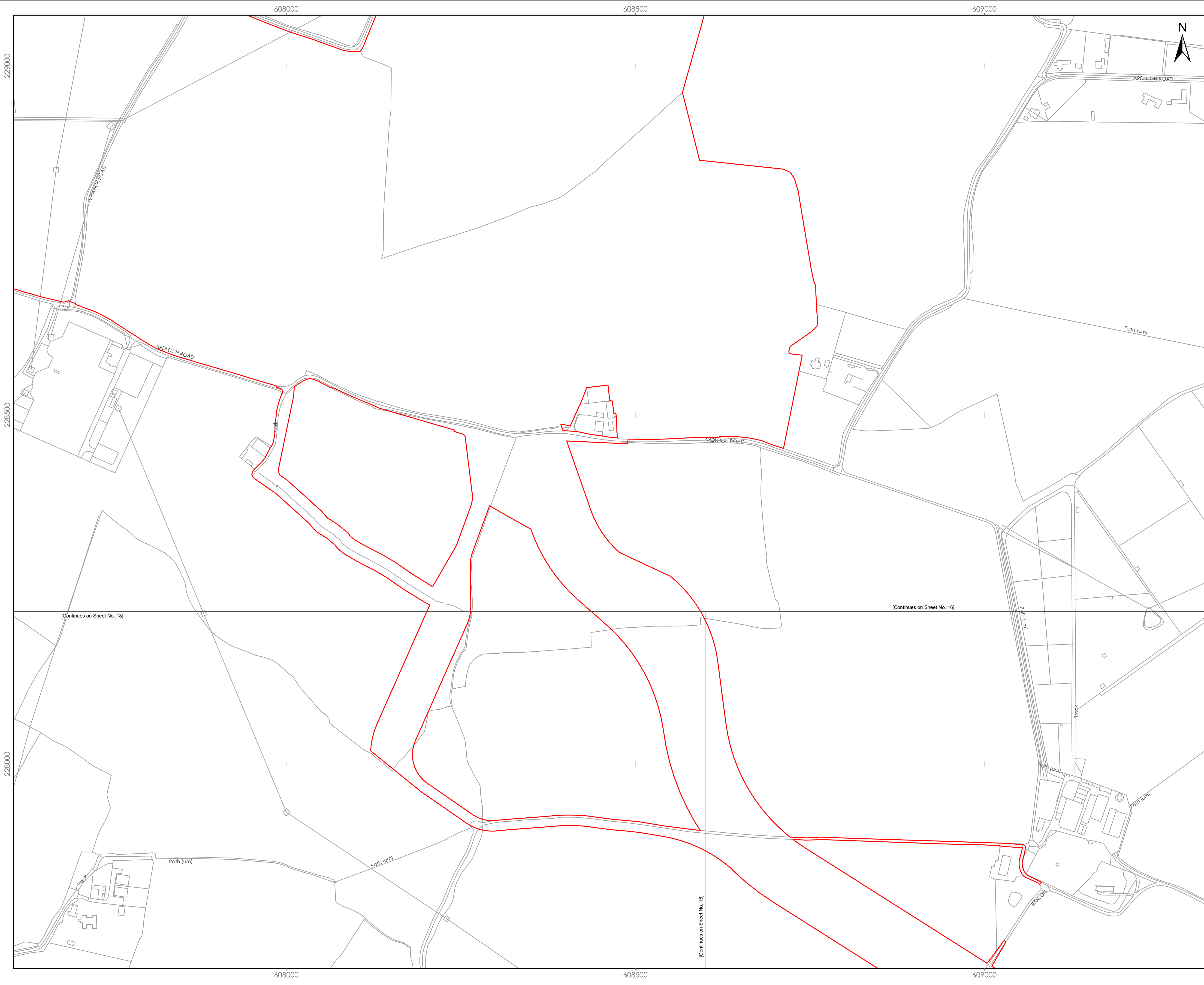
DRAWING TITLE:
**2.1
 Location Plan - Onshore**

VER	DATE	REMARKS	Drawn	Checked
A	14/03/2024	For Issue	JB	JE

DRAWING NUMBER: **005023868-01**
 APFP Regulation: 5(2)(a)
 Sheet No: 16 of 20

SCALE: 1:2,500 PLOT SIZE: A1 DATUM: OSGB 1936 PROJECTION: BNG





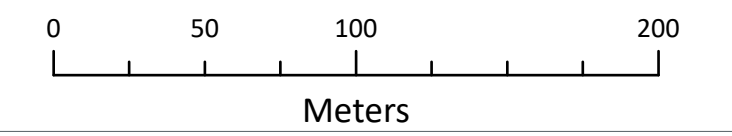
LEGEND

Order Limits

[Continues on Sheet No. 18]

[Continues on Sheet No. 16]

[Continues on Sheet No. 16]



Data Source:
 Contains UKHO Law of the Sea data © Crown copyright and database right
 Ordnance Survey data. All rights reserved. License number 0100031673.
 Esri, Garmin, NaturalVue

PROJECT TITLE:
 FIVE ESTUARIES OFFSHORE WINDFARM

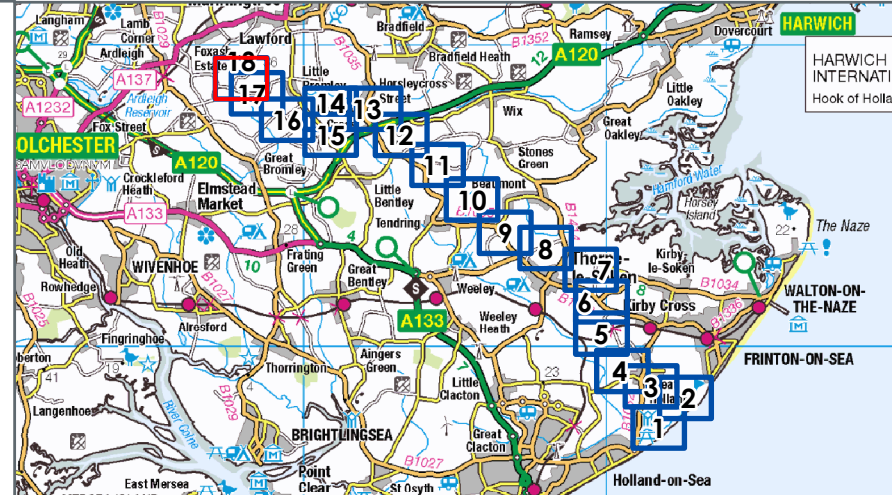
DRAWING TITLE:
 2.1
 Location Plan - Onshore

VER	DATE	REMARKS	Drawn	Checked
A	14/03/2024	For Issue	JB	JE

DRAWING NUMBER: 005023868-01
 APFP Regulation: 5(2)(a)
 Sheet No: 17 of 20

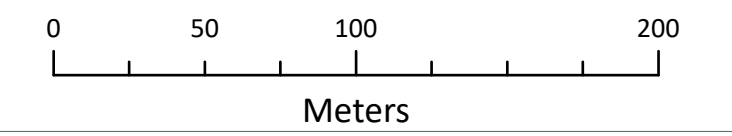
SCALE: 1:2,500 | PLOT SIZE: A1 | DATUM: OSGB 1936 | PROJECTION: BNG





LEGEND

Order Limits



Data Source:
 Contains UKHO Law of the Sea data © Crown copyright and database right
 Ordnance Survey data. All rights reserved. License number 0100031673.
 Esri, Garmin, NaturalVue

PROJECT TITLE:
FIVE ESTUARIES OFFSHORE WINDFARM

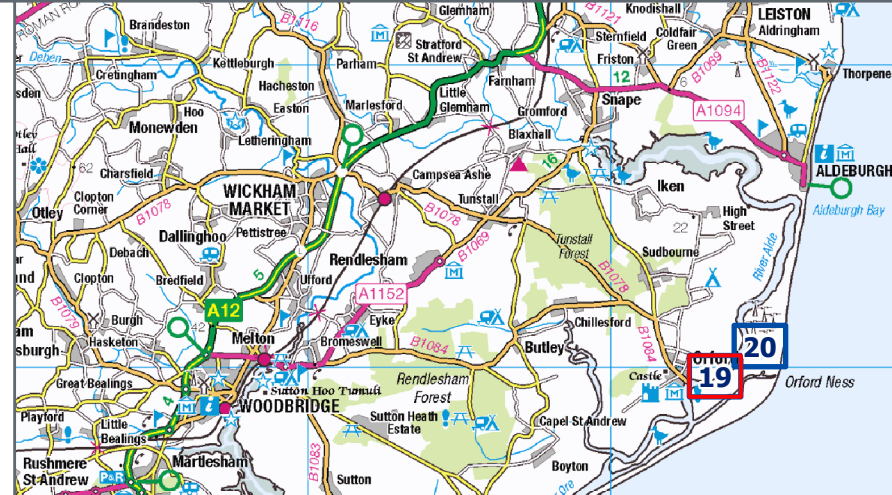
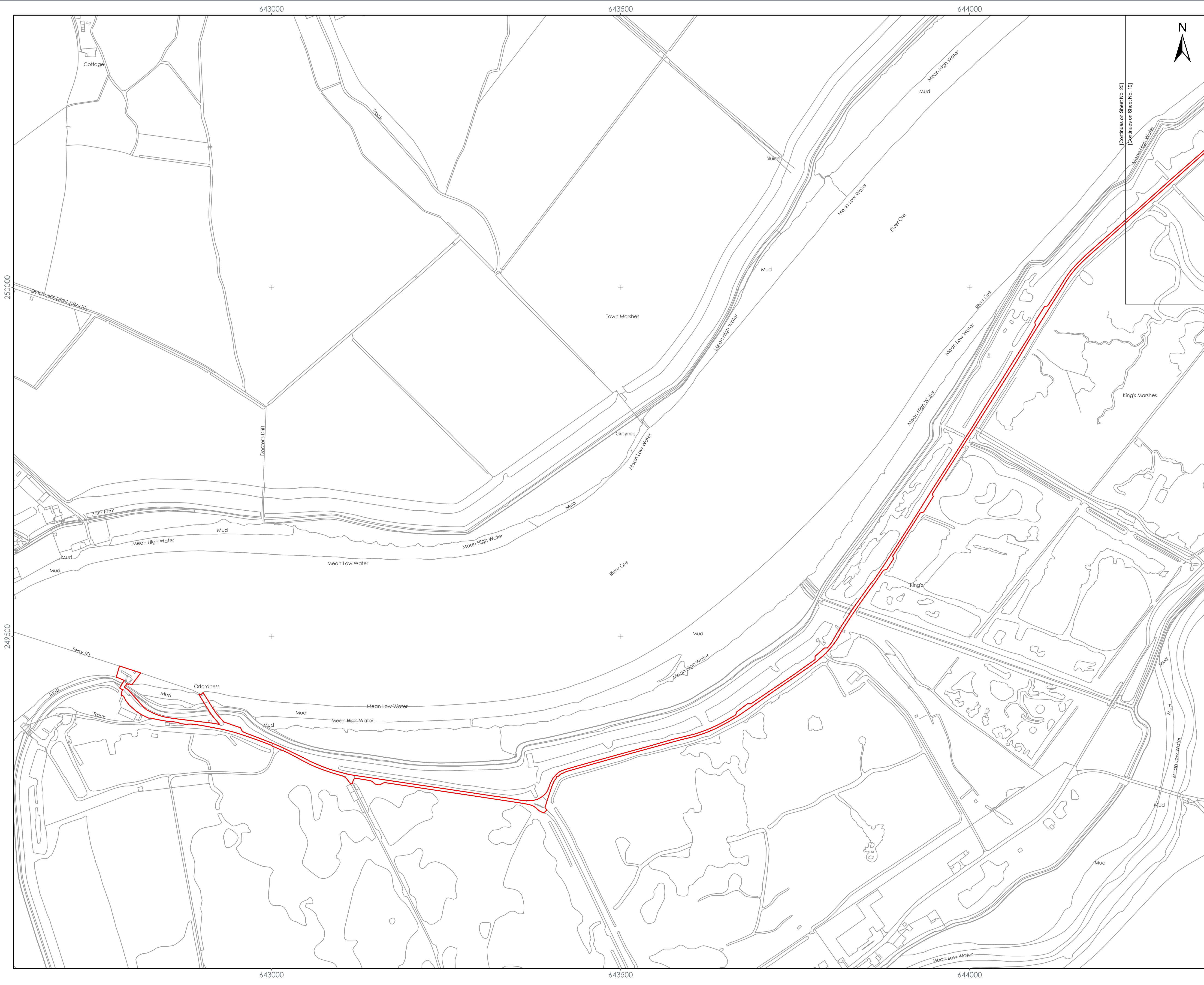
DRAWING TITLE:
**2.1
 Location Plan - Onshore**

VER	DATE	REMARKS	Drawn	Checked
A	14/03/2024	For Issue	JB	JE

DRAWING NUMBER: **005023868-01**
 APFP Regulation: 5(2)(a)
 Sheet No: 18 of 20

SCALE: 1:2,500 | PLOT SIZE: A1 | DATUM: OSGB 1936 | PROJECTION: BNG





LEGEND

Order Limits



Data Source:
 Contains UKHO Low of the Sea data © Crown copyright and database right
 Ordnance Survey data. All rights reserved. License number 0100031673.
 Esri, Garmin, NaturalVue

PROJECT TITLE:
 FIVE ESTUARIES OFFSHORE WINDFARM

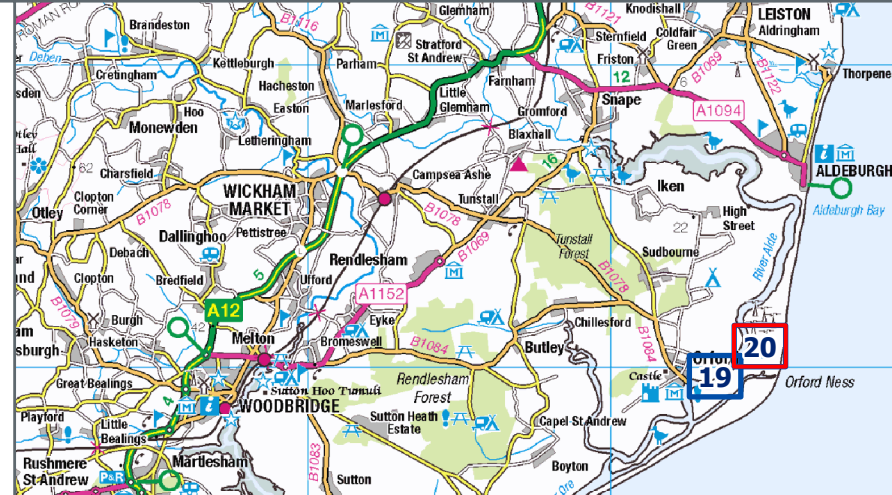
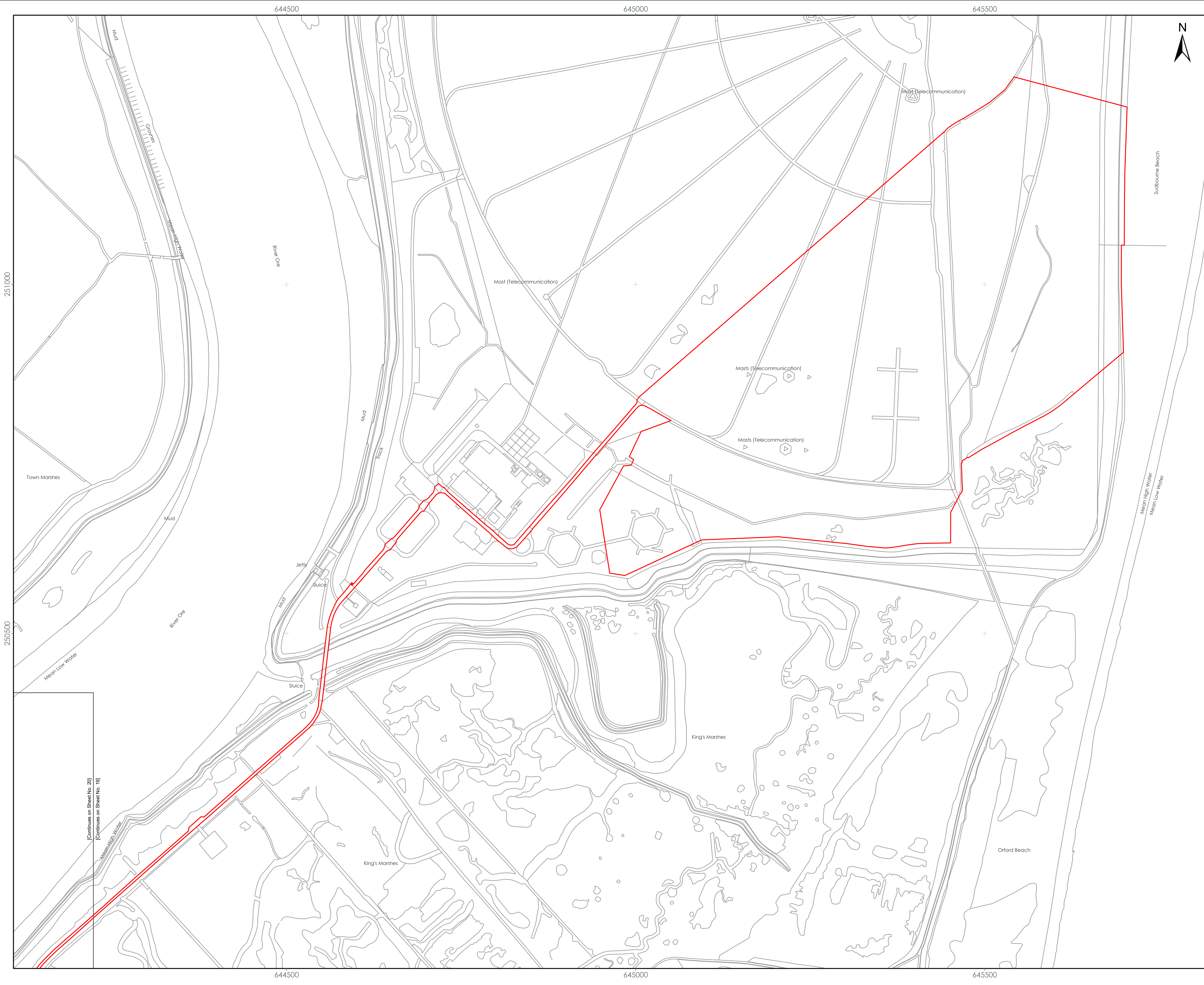
DRAWING TITLE:
 2.1
 Location Plan - Onshore

VER	DATE	REMARKS	Drawn	Checked
A	14/03/2024	For Issue	JB	JE

DRAWING NUMBER: 005023868-01
 APFP Regulation: 5(2)(a)
 Sheet No: 19 of 20

SCALE: 1:2,500 PLOT SIZE: A1 DATUM: OSGB 1936 PROJECTION: BNG





LEGEND

Order Limits



Data Source:
 Contains UKHO Law of the Sea data © Crown copyright and database right
 Ordnance Survey data. All rights reserved. License number 0100031673.
 Esri, Garmin, NaturalVue

PROJECT TITLE:
 FIVE ESTUARIES OFFSHORE WINDFARM

DRAWING TITLE:
 2.1
 Location Plan - Onshore

VER	DATE	REMARKS	Drawn	Checked
A	14/03/2024	For Issue	JB	JE

DRAWING NUMBER: 005023868-01
 APFP Regulation: 5(2)(a)
 Sheet No: 20 of 20

SCALE: 1:2,500 | PLOT SIZE: A1 | DATUM: OSGB 1936 | PROJECTION: BNG



(Continues on Sheet No. 20)
 (Continues on Sheet No. 19)